



# State of Nevada Division of Water Resources

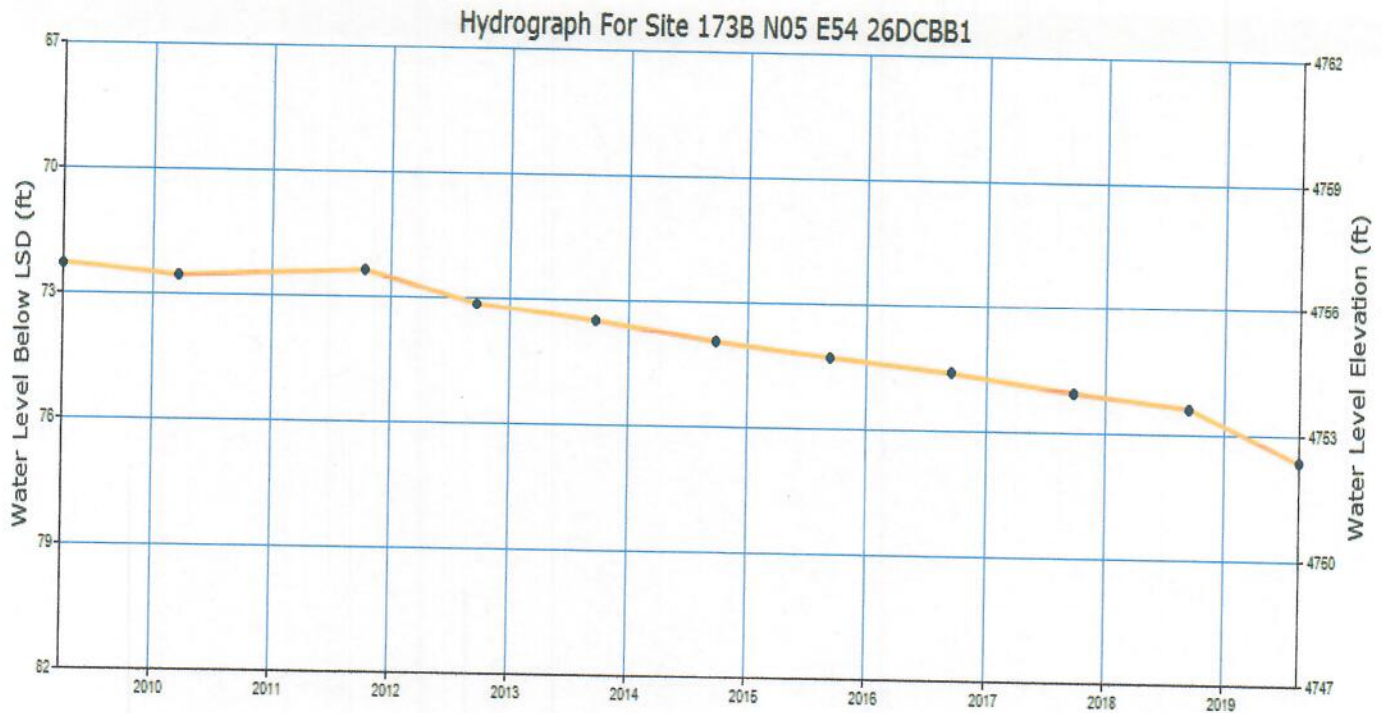
**NDWR Office Closure Due To COVID-19**  
NDWR office buildings are currently closed to the public until further notice.

Site Search

## Water Level Data Chart *Graph #1. MX-107*

Show Legal Disclaimer

|                      |                      |  |            |
|----------------------|----------------------|--|------------|
| <b>Site Name</b>     | 173B N05 E54 26DCBB1 | <b>Perforations From:</b>                  | 0          |
| <b>Well Name:</b>    | MX107 ✓              | <b>Perforations To:</b>                    | 0          |
| <b>Owner:</b>        | USGS                 | <b>Latitude (Decimal Degrees NAD 83):</b>  | 38.26783   |
| <b>Elevation:</b>    | 4829                 | <b>Longitude (Decimal Degrees NAD 83):</b> | -115.86925 |
| <b>USGS Site ID:</b> | 381603115520901      | <b>Location Accuracy:</b>                  | 1          |
| <b>Well Log(s):</b>  |                      | <b>Status:</b>                             | Active     |
| <b>Depth:</b>        |                      | <b>Permit Number:</b>                      |            |



MX-107

| Measure Date | Depth To Water | Water Surface Elevation | Method        | Comments           |
|--------------|----------------|-------------------------|---------------|--------------------|
| 09/17/2018   | 75.39          | 4753.61                 | Electric Tape | CNRWA msmt.        |
| 09/26/2017   | 75.06          | 4753.94                 | Electric Tape | CNRWA msmt         |
| 09/15/2016   | 74.63          | 4754.37                 | Electric Tape | CNRWA measurement. |
| 09/09/2015   | 74.31          | 4754.69                 | Electric Tape | CNRWA measurement. |
| 09/25/2014   | 73.98          | 4755.02                 | Electric Tape | CNRWA measurement  |
| 09/22/2013   | 73.53          | 4755.47                 | Electric Tape | CNRWA water level  |
| 09/20/2012   | 73.14          | 4755.86                 | Electric Tape | CNRWA water level  |
| 10/13/2011   | 72.37          | 4756.63                 | Electric Tape | CNRWA water level  |
| 03/22/2010   | 72.55          | 4756.45                 | Electric Tape | CNRWA WATER LEVEL  |
| 04/01/2009   | 72.27          | 4756.73                 | Electric Tape | USGS water level   |

8-22-19 76.75'

9-30-20 Well destroyed. Sanded-in 200' back to 64'



# State of Nevada Division of Water Resources

**NDWR Office Closure Due To COVID-19**

NDWR office buildings are currently closed to the public until further notice.

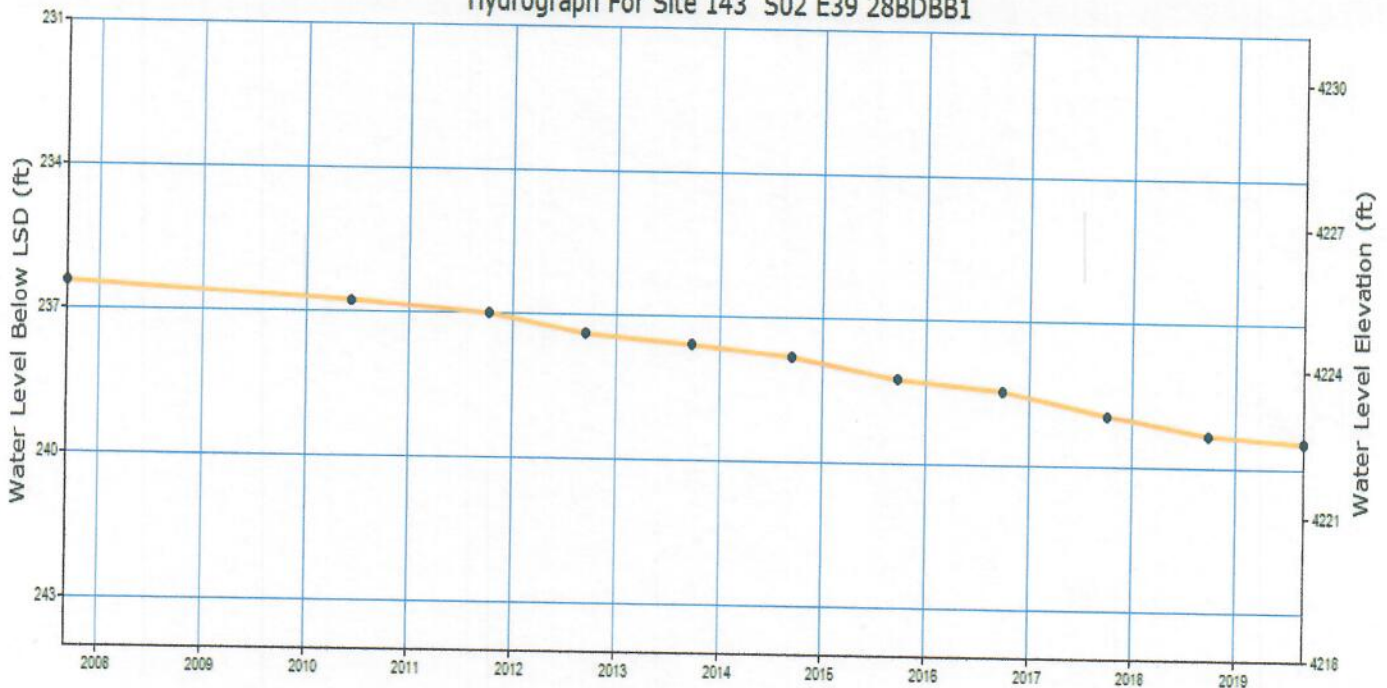
Site Search

## Water Level Data Chart *Graph #2. Silver Peak WO-2.*

Show Legal Disclaimer

|                      |                     |  |            |
|----------------------|---------------------|--|------------|
| <b>Site Name</b>     | 143 S02 E39 28BDBB1 | <b>Perforations From:</b>                  | 300        |
| <b>Well Name:</b>    | Silverpeak WO2 ✓    | <b>Perforations To:</b>                    | 400        |
| <b>Owner:</b>        | Esmeralda County    | <b>Latitude (Decimal Degrees NAD 83):</b>  | 37.739278  |
| <b>Elevation:</b>    | 4462                | <b>Longitude (Decimal Degrees NAD 83):</b> | -117.65925 |
| <b>USGS Site ID:</b> | 374422117393001     | <b>Location Accuracy:</b>                  |            |
| <b>Well Log(s):</b>  | 88447               | <b>Status:</b>                             | Active     |
| <b>Depth:</b>        |                     | <b>Permit Number:</b>                      | 69220      |

Hydrograph For Site 143 S02 E39 28BDBB1



## Silver Peak W0-2

| Measure Date | Depth To Water | Water Surface Elevation | Method        | Comments                    |
|--------------|----------------|-------------------------|---------------|-----------------------------|
| 09/25/2018   | 239.34         | 4222.66                 | Electric Tape | CNRWA msmt.                 |
| 10/05/2017   | 238.95         | 4223.05                 | Electric Tape | CNRWA msmt                  |
| 09/26/2016   | 238.47         | 4223.53                 | Electric Tape | CNRWA measurement.          |
| 09/24/2015   | 238.26         | 4223.74                 | Electric Tape | CNRWA measurement.          |
| 09/15/2014   | 237.83         | 4224.17                 | Electric Tape | CNRWA measurement           |
| 09/23/2013   | 237.61         | 4224.39                 | Electric Tape | CNRWA water level           |
| 09/13/2012   | 237.41         | 4224.59                 | Electric Tape | CNRWA water level           |
| 10/11/2011   | 237.02         | 4224.98                 | Electric Tape | CNRWA water level           |
| 06/10/2010   | 236.77         | 4225.23                 | Electric Tape | CNRWA water level. New M.P. |
| 09/10/2007   | 236.4          | 4225.6                  | Electric Tape | USGS WATER LEVEL            |

8-30-19 239.5'

10-15-20 239.7'



# State of Nevada Division of Water Resources

**NDWR Office Closure Due To COVID-19**

NDWR office buildings are currently closed to the public until further notice.

Site Search

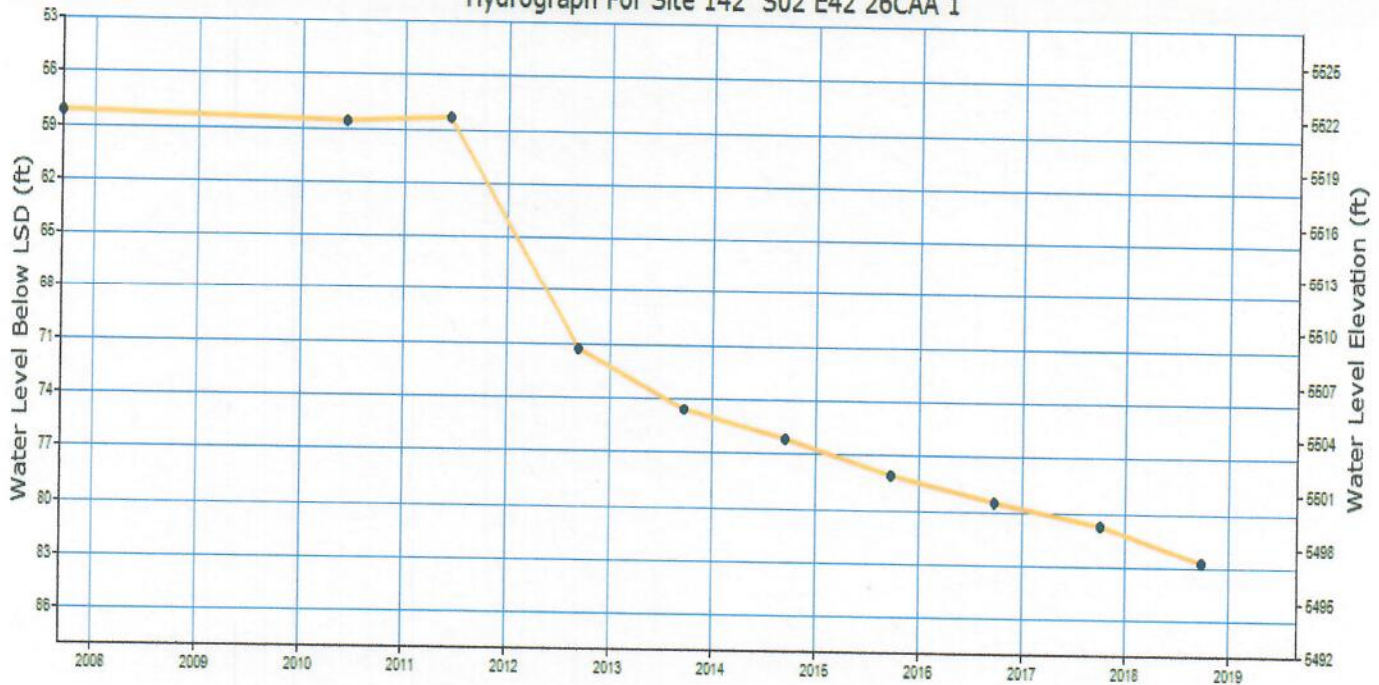
## Water Level Data Chart *Graph #3 Goldfield Mine Well*

Show Legal Disclaimer

**Site Name:** 142 S02 E42 26CAA 1  
**Well Name:** Goldfield Mine Well ✓  
**Owner:** UNKNOWN  
**Elevation:** 5580  
**USGS Site ID:** 374401117140501  
**Well Log(s):**  
**Depth:**

**Perforations From:**  
**Perforations To:**  
**Latitude (Decimal Degrees NAD 83):** 37.735  
**Longitude (Decimal Degrees NAD 83):** -117.236611  
**Location Accuracy:**  
**Status:** Active  
**Permit Number:**

Hydrograph For Site 142 S02 E42 26CAA 1



| Measure Date | Depth To Water | Water Surface Elevation | Method        | Comments  |
|--------------|----------------|-------------------------|---------------|---|
| 2019         |                | Pumping                 |               | activity @ 847 hours                                |
| 09/25/2018   | 82.74          | 5497.26                 | Electric Tape | CNRWA msmt.   |
| 10/05/2017   | 80.73          | 5499.27                 | Electric Tape | CNRWA msmt  |
| 09/25/2016   | 79.51          | 5500.49                 | Electric Tape | CNRWA measurement.                                  |
| 09/23/2015   | 78.1           | 5501.9                  | Electric Tape | CNRWA measurement.                                  |
| 09/15/2014   | 76.18          | 5503.82                 | Electric Tape | CNRWA measurement                                   |
| 09/22/2013   | 74.62          | 5505.38                 | Steel Tape    | May be pumped periodically                          |
| 09/13/2012   | 71.3           | 5508.7                  | Steel Tape    | Well equipped and appears to be pumped periodically |
| 06/10/2011   | 58.33          | 5521.67                 | Electric Tape | WELL BEING TESTED BY ENG. FIRM. CNRWA WATER LEVEL   |
| 06/10/2010   | 58.56          | 5521.44                 | Steel Tape    | CNRWA water level                                   |
| 09/11/2007   | 58.12          | 5521.88                 | Electric Tape | USGS WATER LEVEL                                    |

10-15-20 No access - Right of Way Fenced



# State of Nevada Division of Water Resources

NDWR Office Closure Due To COVID-19  
NDWR office buildings are currently closed to the public until further notice.

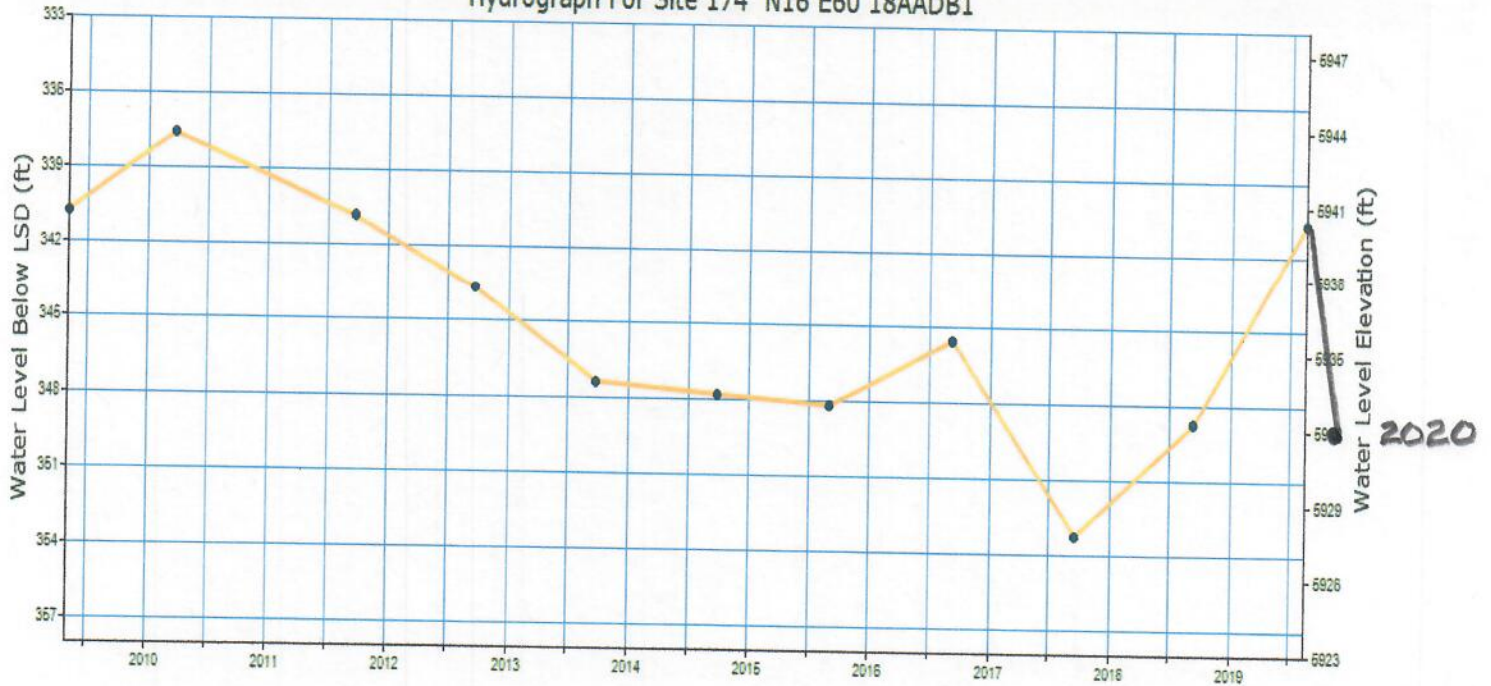
## Water Level Data Chart *Graph # 4 Jakes V. Stock Well*

Show Legal Disclaimer

**Site Name:** 174 N16 E60 18AADB1  
**Well Name:** Jakes Valley Stock Well  
**Owner:** UNKNOWN  
**Elevation:** 6281  
**USGS Site ID:**  
**Well Log(s):**  
**Depth:**

**Perforations From:**  
**Perforations To:**  
**Latitude (Decimal Degrees NAD 83):** 39.258056  
**Longitude (Decimal Degrees NAD 83):** -115.253611  
**Location Accuracy:**  
**Status:** Active  
**Permit Number:** 52350

Hydrograph For Site 174 N16 E60 18AADB1



| Measure Date | Depth To Water | Water Surface Elevation | Method        | Comments   |
|--------------|----------------|-------------------------|---------------|--|
| 09/10/2018   | 348.78         | 5932.22                 | Electric Tape | CNRWA msmt.  |
| 09/18/2017   | 353.22         | 5927.78                 | Electric Tape | CNRWA msmt   |
| 09/08/2016   | 345.55         | 5935.45                 | Electric Tape | CNRWA measurement.                                   |
| 09/02/2015   | 348.18         | 5932.82                 | Electric Tape | CNRWA measurement.                                   |
| 09/27/2014   | 347.8          | 5933.2                  | Electric Tape | CNRWA measurement, Heavy rain in valley night before |
| 09/25/2013   | 347.35         | 5933.65                 | Electric Tape | CNRWA water level                                    |
| 09/19/2012   | 343.7          | 5937.3                  | Electric Tape | CNRWA water level                                    |
| 09/20/2011   | 340.84         | 5940.16                 | Electric Tape | CNRWA water level                                    |
| 03/23/2010   | 337.59         | 5943.41                 | Electric Tape | CNRWA water level                                    |
| 05/06/2009   | 340.72         | 5940.28                 | Electric Tape | USGS WATER LEVEL                                     |

9-20-20

349.1'

CNRWA

8-15-19

340.7'

CNRWA



November 11, 2020

